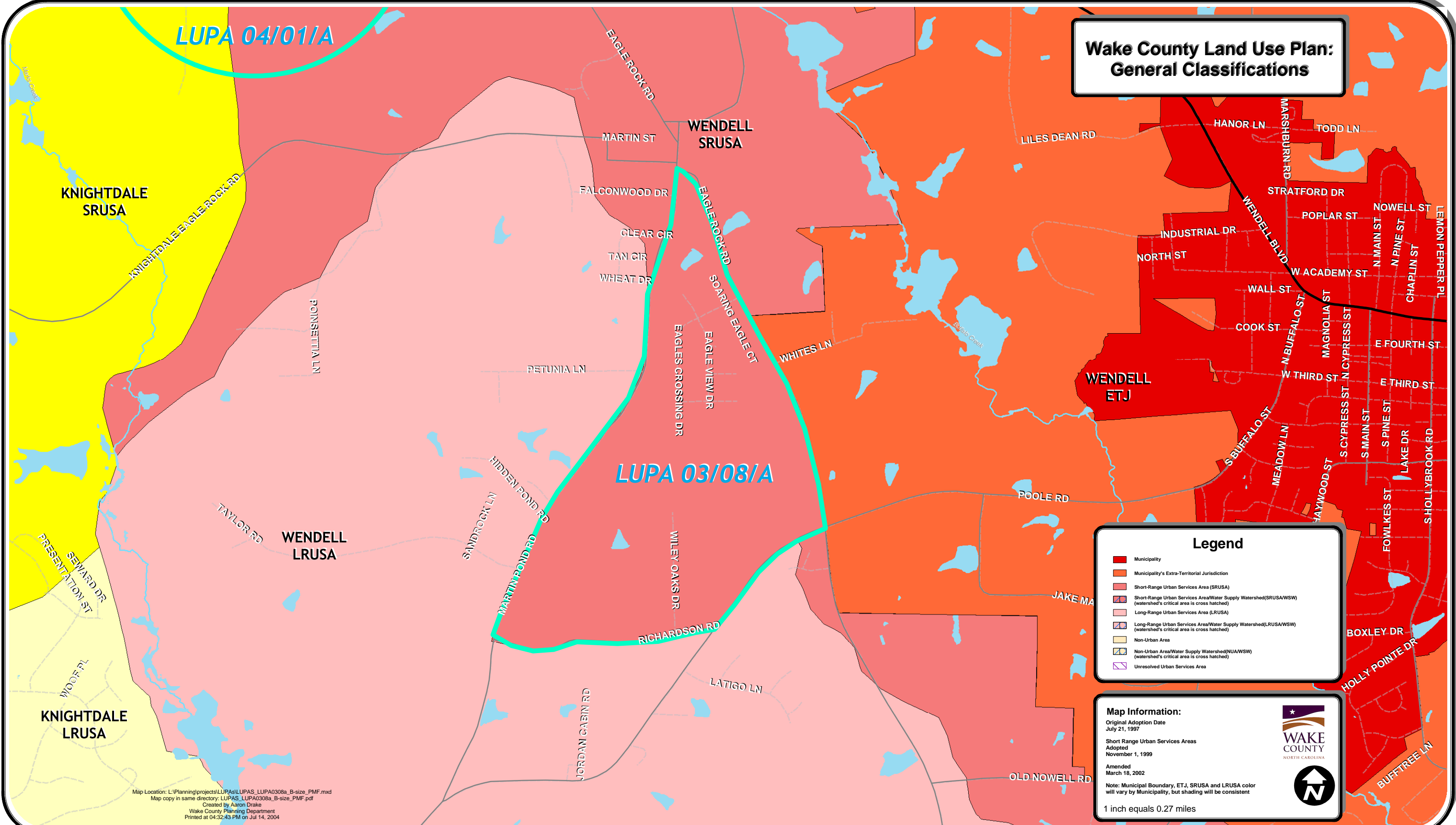


Wake County Land Use Plan: General Classifications



Legend

- Municipality
- Municipality's Extra-Territorial Jurisdiction
- Short-Range Urban Services Area (SRUSA)
- Short-Range Urban Services Area/Water Supply Watershed (SRUSA/WSW) (watershed's critical area is cross hatched)
- Long-Range Urban Services Area (LRUSA)
- Long-Range Urban Services Area/Water Supply Watershed (LRUSA/WSW) (watershed's critical area is cross hatched)
- Non-Urban Area
- Non-Urban Area/Water Supply Watershed (NUA/WSW) (watershed's critical area is cross hatched)
- Unresolved Urban Services Area

Map Information:



Original Adoption Date
July 21, 1997

Short Range Urban Services Areas
Adopted
November 1, 1999

Amended
March 18, 2002

Note: Municipal Boundary, ETJ, SRUSA and LRUSA color will vary by Municipality, but shading will be consistent

1 inch equals 0.27 miles

Map Location: L:\Planning\projects\LUPAS\LUPAS_LUPA0308a_B-size_PMF.mxd
 Map copy in same directory: LUPAS_LUPA0308a_B-size_PMF.pdf
 Created by Aaron Drake
 Wake County Planning Department
 Printed at 04:32:43 PM on Jul 14, 2004