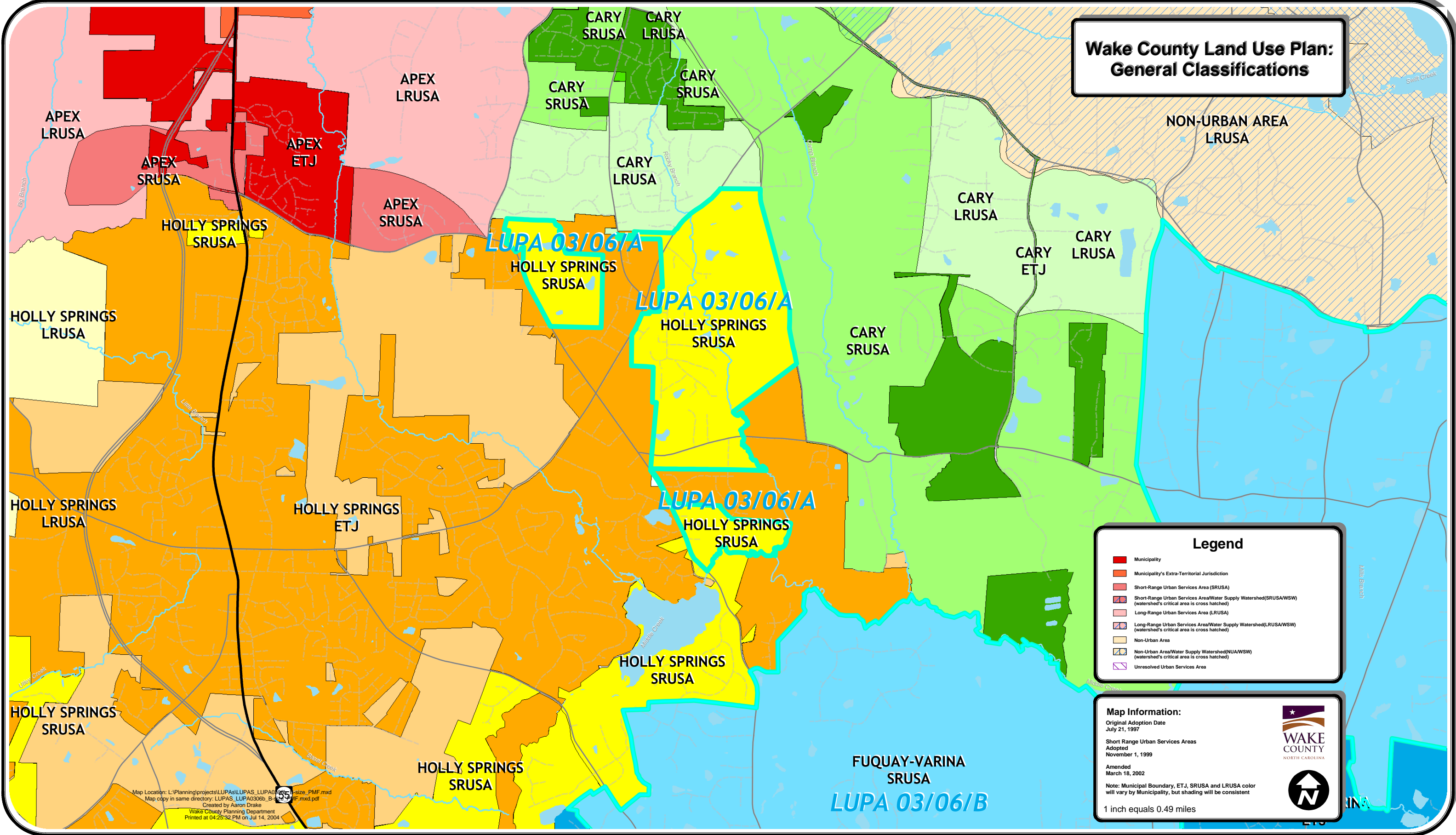


# Wake County Land Use Plan: General Classifications



### Legend

- Municipality
- Municipality's Extra-Territorial Jurisdiction
- Short-Range Urban Services Area (SRUSA)
- Short-Range Urban Services Area/Water Supply Watershed(SRUSA/WSW) (watershed's critical area is cross hatched)
- Long-Range Urban Services Area (LRUSA)
- Long-Range Urban Services Area/Water Supply Watershed(LRUSA/WSW) (watershed's critical area is cross hatched)
- Non-Urban Area
- Non-Urban Area/Water Supply Watershed(NUA/WSW) (watershed's critical area is cross hatched)
- Unresolved Urban Services Area

### Map Information:



Original Adoption Date  
July 21, 1997

Short Range Urban Services Areas  
Adopted  
November 1, 1999

Amended  
March 18, 2002

Note: Municipal Boundary, ETJ, SRUSA and LRUSA color will vary by Municipality, but shading will be consistent

1 inch equals 0.49 miles

Map Location: L:\Planning\projects\LUPAs\LUPAS\_LUPA0306B\_size\_PMF.mxd  
 Map copy in same directory: LUPAS\_LUPA0306B\_B-12011F.mxd.pdf  
 Created by Aaron Drake  
 Wake County Planning Department  
 Printed at 04:25:32 PM on Jul 14, 2004