











# Wake County Planning General Classifications Atlas

1	2	3	4	5	6
7	8	9	10	11	12
13	14	15	16	17	18
19	20	21	22	23	24
25	26	27	28	29	30
31	32	33	34	35	36
37	38	39	40	41	42
43	44	45	46	47	48
49	50	51	52	53	54
55	56	57	58	59	60

Map Index

# 12

### Legend

-  Municipality
-  Municipality's Extra-Territorial Jurisdiction
-  Short-Range Urban Services Area (SRUSA)
-  Short-Range Urban Services Area/Water Supply Watershed (SRUSA/WSW) (watershed's critical area is cross hatched)
-  Long-Range Urban Services Area (LRUSA)
-  Long-Range Urban Services Area/Water Supply Watershed (LRUSA/WSW) (watershed's critical area is cross hatched)
-  Non-Urban Area
-  Non-Urban Area/Water Supply Watershed (NUA/WSW) (watershed's critical area is cross hatched)
-  Unresolved Urban Services Area
-  Index Grid Boundary

Note: Municipal Boundary, ETJ, SRUSA and LRUSA color will vary by Municipality, but shading will be consistent

