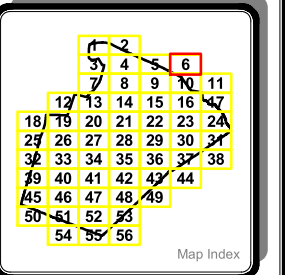


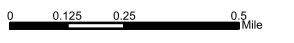
Wake County Planning Thoroughfare Atlas



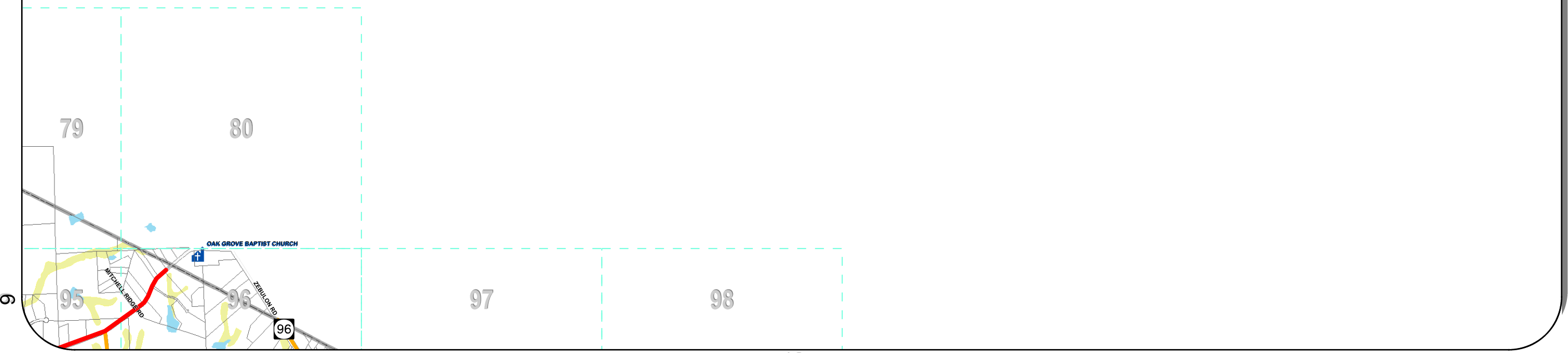
6

Legend

- Index Grid
 - Grade Separation (future)
 - Interchange (existing)
 - Interchange (future)
 - Collector
 - Collector (new location)
 - 2-lane
 - 2-lane (new location)
 - Community Street (36-foot)
 - Community Street (36-foot, new location)
 - 4-lane with median
 - 4-lane with median (new location)
 - 5-lane
 - 5-lane (new location)
 - Freeway
 - Freeway (new location)
 - Other Major Roadway
- Refer to main legend for detailed symbol set.*



5



Map Location: S:\COMMON\Aaron\Drake\Workspace\Documents\MXD\Atlas\CSP\Atlas_B-Size.mxd
 Map copy in same directory: CSP_Atlas_B-Size.mxd.pdf
 Created by Aaron Drake
 Wake County Planning Department
 Printed at 11:25:51 AM on May 19, 2004

10

11