



















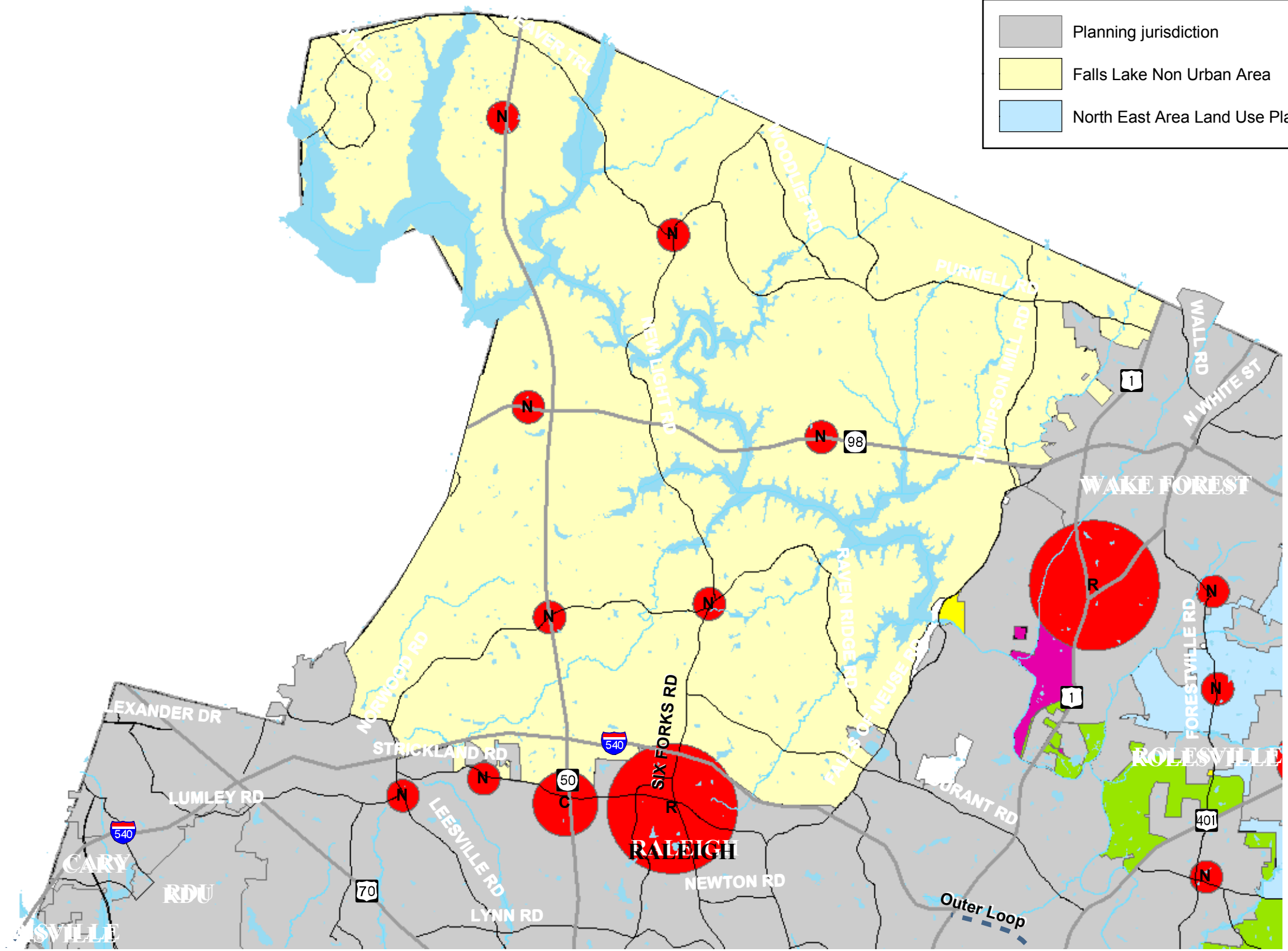
Wake County Land Use Plan: Land Use Classifications

-  Planning jurisdiction
-  Falls Lake Non Urban Area
-  North East Area Land Use Plan *See Chapter VIII. E*




-  Lakes
-  Rivers and Streams
-  Minor Road
-  Major Roads
-  Proposed Roads


Land Use Classifications

-  Unresolved or other
-  Open Space
-  Industrial
-  Res 1-4 units per acre
-  Res 4-8 units per acre
-  Res < 1 units per acre
-  Res > 8 units per acre
-  SFF



Activity Centers

-  REGIONAL
-  COMMUNITY
-  NEIGHBORHOOD



Map Location: S:\LUP_ADOPTED_3-15-04\Ch_III_Gen_Classification\LUCCLASS_NUA_New_B_Size.mxd
 Map copy in same directory: LUCCLASS_NUA_New_B_Size.pdf
 Created by Santiago Abasolo
 Wake County Planning Department
 Printed at 03:35:32 PM on Jul 09, 2004